



ROAD 1 ROAD 19

TUMAČ ZNAKOVA / LEGEND

- Autocesta / Highway
- Tunel / Tunnel
- Bridge / Most
- Glavne prometnice / Main roads
- Sporadne prometnice / Side roads
- Benzinska stanica / Gas station
- Naseljeno područje / Inhabited area
- Planinarski dom / Mountain hut
- Crkva, kapela / Church, chapel
- Groblje / Cemetery
- Kula, stari grad / Tower, old town
- Sportski teren / Sports centres
- Kamp / Camp
- Rudnik / Mine
- Vrh / Peak
- Špilja / Cave
- Granični prijelaz / Border crossing
- Veći vodotoci / Larger water flows
- Manji vodotoci / Smaller water flows
- Povremeni vodotoci / Occasional water flows
- Izvor / Well/spring
- Uvir ponornice / Underground river
- Jezero / Lake
- Bunar / Well
- Vodenaica / Water mill
- Slapovi / Waterfalls
- Livada, voćnjak / Meadow, orchard
- Šuma / forest

UPOZORENJE! / WARNING!
 Poštujte znakove i oznake i ne silazite s markiranih cesta i ruta. Ruta prolazi kroz područja gdje postoji mogućnost zaostalih mina.
 Pay attention to signs and markings indicating the possibility of left over mines. Do not leave the marked roads and routes.

Mjerilo 1:100 000



KARTA II / MAP II


Maslenica 1

ROAD

1

PODACI O STAZI:

Start / Cilj:	Maslenica
Putem:	Posedarje - Karin Gornji - Obrovac
Ukupna duljina:	58,3 km
Fizička težina:	2
Ukupni uspon:	483 m
Kategorija:	CESTOVNI BICIKLIZAM
Naziv staze:	ROAD 1



HR


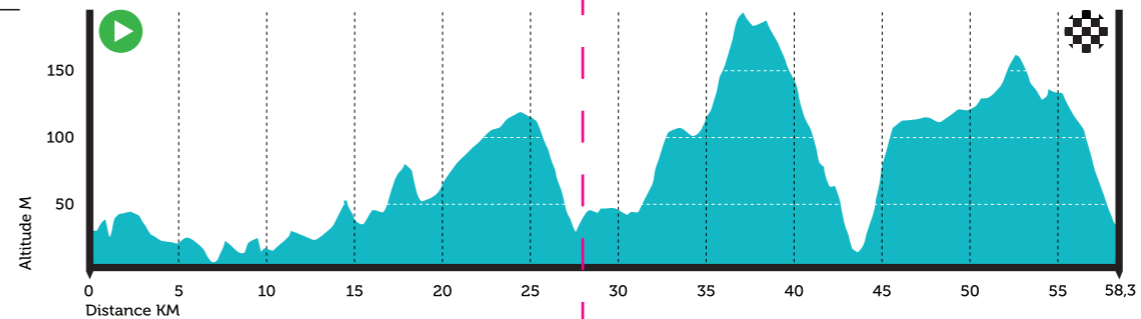
Srednje zahtjevna kružna ruta koja će se svidjeti biciklistima koji vole vožnje u trajanju od oko 2 sata s brojnim dinamičnim promjenama konfiguracije terena. Vožnja počinje u Maslenici te se nastavlja uz Novigradsko i Karinsko more, dva duboka morska zaljeva znana po vrhunskim vinima i maslinovim uljem. Slijedi lakši uspon i spust prema Obrovcu nakon čega ćete uz rijeku Zrmanju, čije kristalno čiste vode vijugaju do mora, stići ponovo do Maslenice.

EN

Medium demanding circular route that will be attractive for riders who prefer tours lasting approximately 2 hours with many dynamic changes of ground configuration. The tour starts in Maslenica and continues along the Novigrad and Karin Sea, two deep bays famous for their premium quality wines and olive oil. Next is a slight ascent and descent towards Obrovac and then, along the river Zrmanja, with crystal clear waters winding to the sea, you will again arrive in Maslenica.


TRAIL INFO:

Start / Finish:	Maslenica
Via:	Posedarje - Karin Gornji - Obrovac
Length:	58,3 km
Physical difficulty:	2
Elevation:	483 m
Category:	ROAD
Trail name:	ROAD 1



PODACI O STAZI:

Start / Cilj:	Obrovac
Putem:	Kaštel žegarski - Manastir Krupa - Zaton Obrovački
Ukupna duljina:	58,8 km
Fizička težina:	2
Ukupni uspon:	1376 m
Kategorija:	CESTOVNI BICIKLIZAM
Naziv staze:	ROAD 19



HR


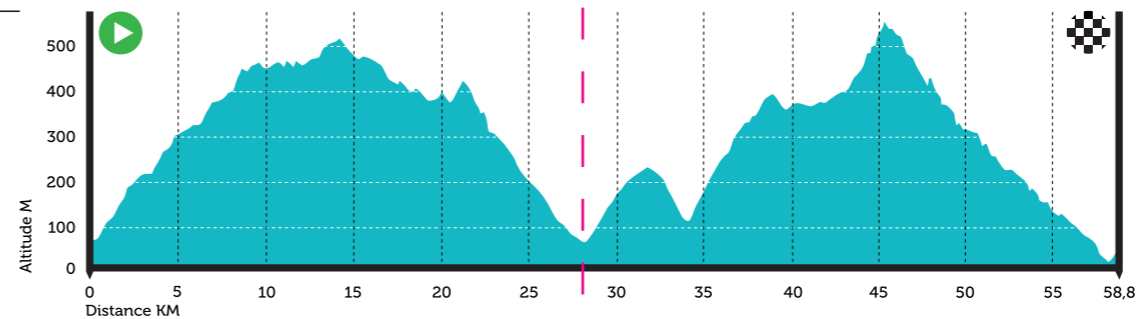
Ruta po dubokom zaleđu Zadra u trajanju od 2 do 3 sata, srednje teška i namijenjena ljubiteljima dužih uspona s predivnim panoramama. Od Obrovca krećete prema jugu kroz područje gotovo napuštenih naselja s kamenim kućama izgrađenima u tipičnom mediteranskom kršu. Silaskom u kanjon Zrmanje krajolik postaje pitomiji i zeleniji, a Manastir Krupa iz 14. stoljeća, uz istoimenu rijeku, neće vas ostaviti ravnodušnim.

EN

A route along the deep hinterland of Zadar, moderately difficult and lasting 2 to 3 hours, is intended for those who prefer long ascents with magnificent panoramas. You are starting from Obrovac to the south through an area with almost utterly abandoned settlements with stone houses built in a typical Mediterranean karst. Upon descending to the Zrmanja river canyon, the landscape becomes more picturesque and green, and the Monastery Krupa dating from 14th century and located at the Krupa river, will definitely not make you feel indifferent.

TRAIL INFO:

Start / Finish:	Obrovac
Via:	Kaštel žegarski - Manastir Krupa - Zaton Obrovački
Length:	58,8 km
Physical difficulty:	2
Elevation:	1376 m
Category:	ROAD
Trail name:	ROAD 19



ROAD

19