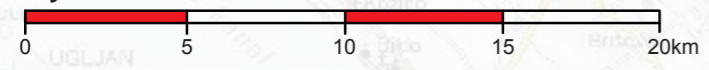


TUMAČ ZNAKOVA / LEGEND

- Autocesta / Highway
- Tunel / Tunnel
- Bridge / Most
- Glavne prometnice / Main roads
- Sporedne prometnice / Side roads
- Benzinska stanica / Gas station
- Naseljeno područje / Inhabited area
- Planinarski dom / Mountain hut
- Crkva, kapela / Church, chapel
- Groblje / Cemetery
- Kula, stari grad / Tower, old town
- Sportski teren / Sports centres
- Kamp / Camp
- Rudnik / Mine
- Vrh / Peak
- Špilja / Cave
- Granični prijelaz / Border crossing
- Veći vodotoci / Larger water flows
- Manji vodotoci / Smaller water flows
- Povremeni vodotoci / Occasional water flows
- Izvor / Wellspring
- Uvir ponornice / Underground river
- Jezero / Lake
- Bunar / Well
- Vodenica / Water mill
- Slapovi / Waterfalls
- Livada, voćnjak / Meadow, orchard
- Šuma / forest

UPOZORENJE! / WARNING!
 Poštujte znakove i oznake i ne silazite s markiranih cesta i ruta. Ruta prolazi kroz područja gdje postoji mogućnost zaostalih mina.
 Pay attention to signs and markings indicating the possibility of left over mines. Do not leave the marked roads and routes.

Mjerilo 1:230000



KARTA XII / MAP XII



Lika 1

ROAD
21

PODACI O STAZI:

Start / Cilj:	Paklenica
Putem:	Gospić - Karlobag - Lukovo Šugarje
Ukupna duljina:	180.2 km
Fizička težina:	3
Ukupni uspon:	2510 m
Kategorija:	ROAD
Naziv staze:	ROAD 21

HR

Ova se ruta zasigurno može naći u skupini onih koje opisujemo zajedničkim epitetom epic. Namijenjena je istinskim ljubiteljima cestovnog biciklizma u odgovarajućoj fizičkoj formi. Ruta vas vodi kroz dvije županije i dva različita pejzaža - morski i planinski. Zbog raznolikosti terena ali i fizičkoj zahtjevnosti ova ruta pruža jedan od najboljih iskustva vožnje u županiji.

EN

This surely is an epic route! It is great for all who truly admire road cycling and are in the right shape for it. The ride takes you through two state counties and two different landscapes - characterized by the sea and mountains. Due to versatility of the terrain as well as its physical demands, this route represents very best off bike experience in the region.

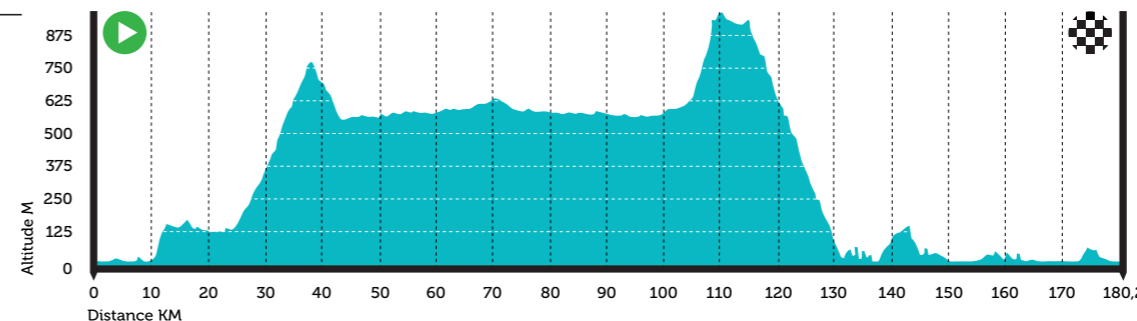
TRAIL INFO:

Start / Finish:	Paklenica
Via:	Gospić - Karlobag - Lukovo Šugarje
Length:	180.2 km
Physical difficulty:	3
Elevation:	2510 m
Category:	ROAD
Trail name:	ROAD 21

3/3

2510 m

180,2 km



3/3

2510 m

180,2 km



Lika 2

ROAD
24

PODACI O STAZI:

Start / Cilj:	Gračac
Putem:	Deringaj - Dobroselo - Kupirovo
Ukupna duljina:	97.3 km
Fizička težina:	3
Ukupni uspon:	1669 m
Kategorija:	ROAD
Naziv staze:	ROAD 24

HR

Klasična cestovna ruta koja se svojom dužinom od gotovo stotinu kilometara provlači kroz tipični lički pejzaž s konstantnim pogledom na kopnenu stranu Velebita. Predivni pejzaži na ulasku u Liku preko Mazinske planine ostavljaju bez daha, a prolazak uz vrelo Une još je jedan od zanimljivijih dijelova ove rute.

EN

Classic road route that takes through typical Lika environment with a constant view spreading over the continent side of Velebit Mountain. Entering the Lika county over Mazin with its breath taking countryside and riding along the fountain of Une are definitely the highlights of the route.

TRAIL INFO:

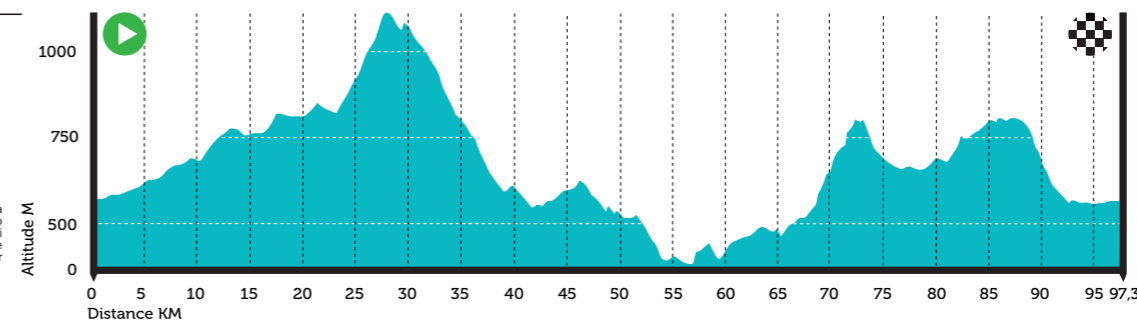
Start / Finish:	Gračac
Via:	Deringaj - Dobroselo - Kupirovo
Length:	97.3 km
Physical difficulty:	3
Elevation:	1669 m
Category:	ROAD
Trail name:	ROAD 24

3/3

1669 m

97,3 km

OBAVIJEŠT ZA BIKIKLISTE:
Ova karta i prateće informacije namijenjeni su isključivo za asistenciju biciklistima u njihovom odabiru ruta za vožnju po Zadarskoj županiji. TZŽ ne preuzima odgovornost i neće biti odgovorna u bilo kojem pitanju za gubitak, štetu ili ozljede koje se mogu desiti duž bilo koje rute označene kao Zadar Bike Magic ruta. Koristiti na vlastitu odgovornost.



3/3

1669 m

97,3 km

NOTICE TO CYCLISTS:
This map and accompanying information is intended solely to assist cyclists in their selection of routes to ride on throughout Zadar Region. ZTB disclaims responsibility and shall not be answerable or held accountable in any matter for loss, damage or injury that may be suffered along any route marked as Zadar Bike Magic. Use at your own risk.