

TUMAČ ZNAKOVA / LEGEND

- Autocesta / Highway
- Tunel / Tunnel
- Bridge / Most
- Glavne prometnice / Main roads
- Sporadne prometnice / Side roads
- Benzinska stanica / Gas station
- Naseljeno područje / Inhabited area
- Planinarski dom / Mountain hut
- Crkva, kapela / Church, chapel
- Groblje / Cemetery
- Kula, stari grad / Tower, old town
- Sportski teren / Sports centres
- Kamp / Camp
- Rudnik / Mine
- Vrh / Peak
- Špilja / Cave
- Granični prijelaz / Border crossing
- Veći vodotoci / Larger water flows
- Manji vodotoci / Smaller water flows
- Povremeni vodotoci / Occasional water flows
- Izvor / Wellspring
- Uvir ponornice / Underground river
- Jezero / Lake
- Bunar / Well
- Vodenica / Water mill
- Slapovi / Waterfalls
- Livada, voćnjak / Meadow, orchard
- Šuma / forest

Mjerilo 1:150 000



KARTA III / MAP III




Posedarje 1

ROAD
15

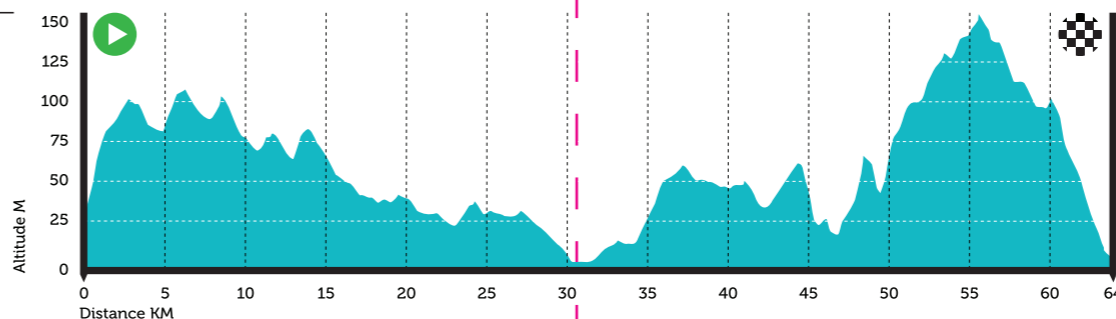
PODACI O STAZI:

Start / Cilj:	Posedarje
Putem:	Poličnik - Nin - Vrši
Ukupna duljina:	64 km
Fizička težina:	2
Ukupni uspon:	400 m
Kategorija:	CESTOVNI BICIKLIZAM
Naziv staze:	ROAD 15



HR

Ovu rutu možemo slobodno nazvati i "kraljevskom" – kako zbog kraljevskih vizura prema Velebitu i zadarskom akvatoriju, tako i zbog kraljevskog grada Nina. Dvosatna kružna vožnja počinje u Posedarju, u zakloništu Novigradskog mora te kreće u pravcu Zadra. Čim se pred vama otvori panorama Zadra, grada starijeg od Rima, skrećete desno prema Ninu, gradiću u čudesnoj pješčanoj laguni s nadaleko poznatim ljekovitim blatom. Dok se od Nina lagano uzdižete nazad prema Posedarju, uživat ćete u nezaboravnim vizurama jedinstvenog spoja mora i kopna masiva Velebita.




EN

Due to the royal panoramas of Velebit Mountain range and the Zadar archipelago as well as due to royal town Nin, we can call this route the "royal" one. The two-hour circular cycling tour starts in Posedarje, the shelter of the Novigrad Sea, and heads towards Zadar. At the very moment you perceive the panorama of Zadar, a city older than Rome, you are turning right towards Nin, a small city in a miraculous sandy lagoon with the famous therapeutic mud. While you are slightly ascending from Nin towards Posedarje, you will have the chance to enjoy the unforgettable panoramas of the unique combination of the sea and Velebit range landscape.

TRAIL INFO:

Start / Finish:	Maslenica
Via:	Poličnik - Nin - Vrši
Length:	64 km
Physical difficulty:	2
Elevation:	400 m
Category:	ROAD
Trail name:	ROAD 15




Maslenica

ROAD
20

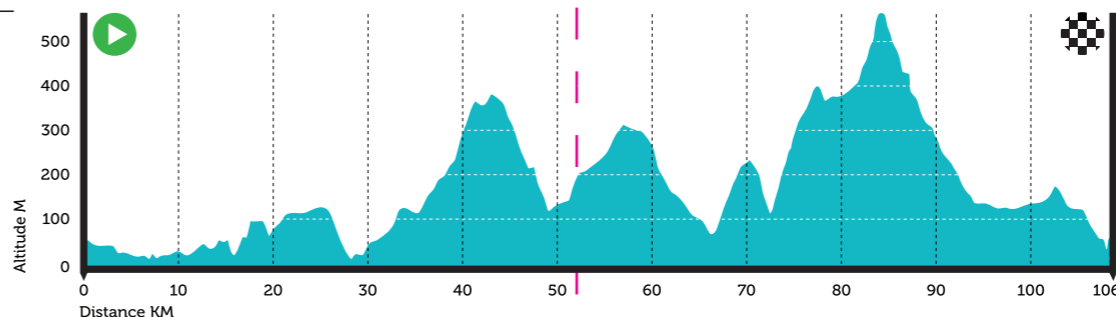
PODACI O STAZI:

Start / Cilj:	Maslenica
Putem:	Novigrad - Manastir Krupa - Zaton Obrovački
Ukupna duljina:	106,6 km
Fizička težina:	3
Ukupni uspon:	1826 m
Kategorija:	CESTOVNI BICIKLIZAM
Naziv staze:	ROAD 20



HR

Cestovna ruta Maslenica je zahtjevna kružna ruta namijenjena istinskim ljubiteljima cestovnog biciklizma. Svi oni kojima je 100 km užitek ili izazov oduševit će se dugim usponima s maksimalnim nagibom od 15%, ali i predivnim panoramama na kanjone rijeka i zadarski arhipelag. Ruta kreće od Masleničkog mosta uz Novigradsko i Karinsko more, nakon čega se uzdiže prema kanjonima rijeka Zrmanje i Krupa te ih, slijedeći nizvodno, vraća nazad prema uskom ždrijelu Masleničkog kanala.



EN

The road trail Maslenica is a demanding circular trail intended for true lovers of road cycling. All those who find 100 km of cycling to be a pleasure or a challenge will be thrilled with the long ascents with maximum decline of 15%, as well as with the magnificent panoramas of river canyons and the Zadar archipelago. The route starts at Maslenički most (Maslenica Bridge) along the Novigrad and Karin Sea, it ascends towards the canyons of the rivers Zrmanja and Krupa, and then follows the same downstream before returning back to the narrow Maslenica canal.

TRAIL INFO:

Start / Finish:	Maslenica
Via:	Novigrad - Manastir Krupa - Zaton Obrovački
Length:	106.6 km
Physical difficulty:	3
Elevation:	1826 m
Category:	ROAD
Trail name:	ROAD 20

