

ZADAR BIKE MAGIC

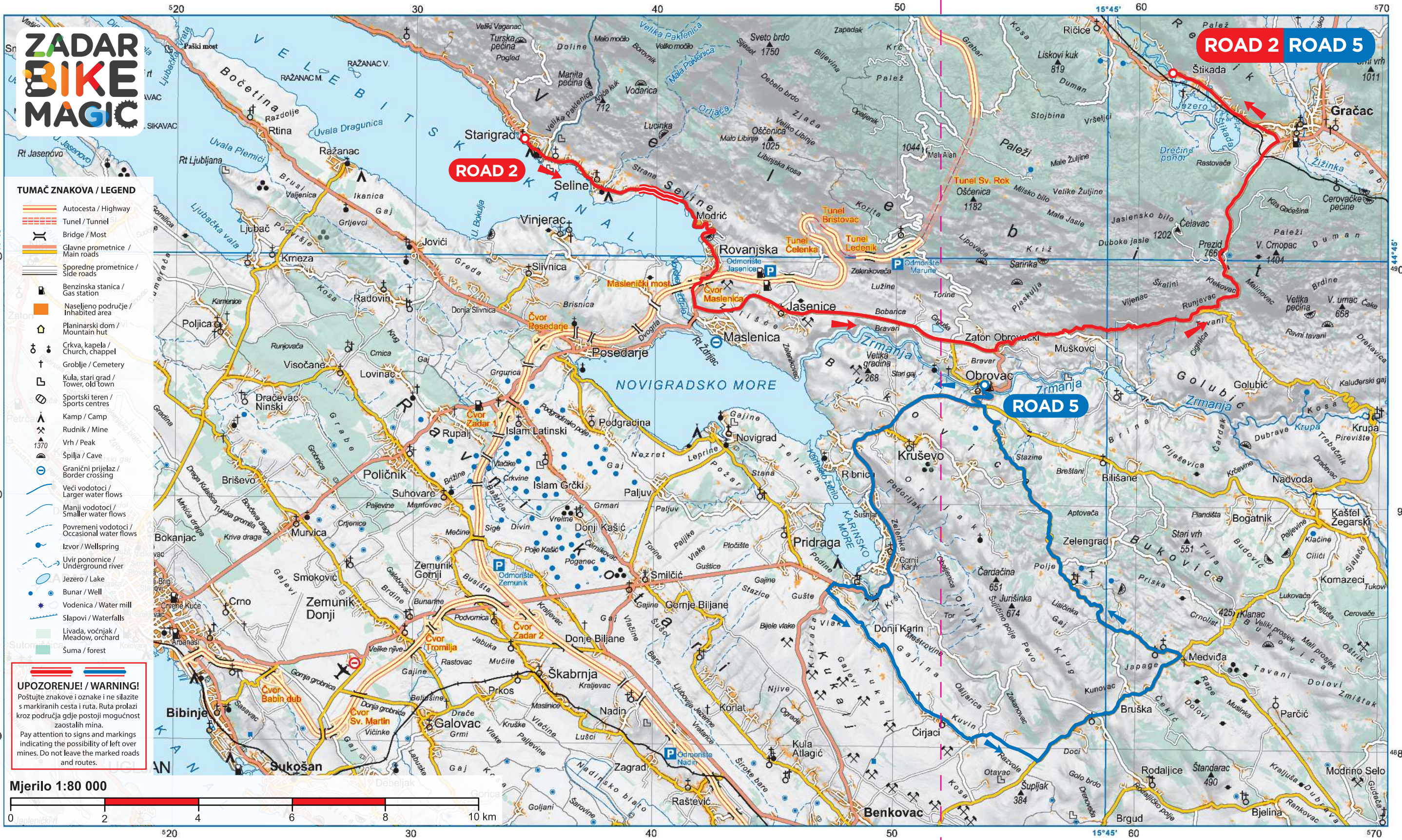
ROAD 2 ROAD 5

TUMAČ ZNAKOVA / LEGEND

- Autocesta / Highway
- Tunel / Tunnel
- Bridge / Most
- Glavne prometnice / Main roads
- Sporedne prometnice / Side roads
- Benzinska stanica / Gas station
- Naseljeno područje / Inhabited area
- Planinarski dom / Mountain hut
- Crkva, kapela / Church, chapel
- Groblje / Cemetery
- Kula, stari grad / Tower, old town
- Sportski teren / Sports centres
- Kamp / Camp
- Rudnik / Mine
- Vrh / Peak
- Spilja / Cave
- Granični prijelaz / Border crossing
- Veći vodotoci / Larger water flows
- Manji vodotoci / Smaller water flows
- Povremeni vodotoci / Occasional water flows
- Izvor / Wellspring
- Uvir ponornice / Underground river
- Jezero / Lake
- Bunar / Well
- Vodenica / Water mill
- Slapovi / Waterfalls
- Livada, voćnjak / Meadow, orchard
- Suma / forest

UPOZORENJE! / WARNING!
 Poštujte znakove i oznake i ne silazite s markiranih cesta i ruta. Ruta prolazi kroz područja gdje postoji mogućnost zaostalih mina.
 Pay attention to signs and markings indicating the possibility of left over mines. Do not leave the marked roads and routes.

Mjerilo 1:80 000



KARTA I / MAP I




Paklenica 1

ROAD
2

PODACI O STAZI:

Start / Cilj: Starigrad/Štikada
Putem: Jasenice - Zaton Obrovački - Gračac
Ukupna duljina: 52,5 km
Fizička težina: 2
Ukupni uspon: 831 m
Kategorija: CESTOVNI BIKIKLIZAM
Naziv staze: ROAD 2



HR

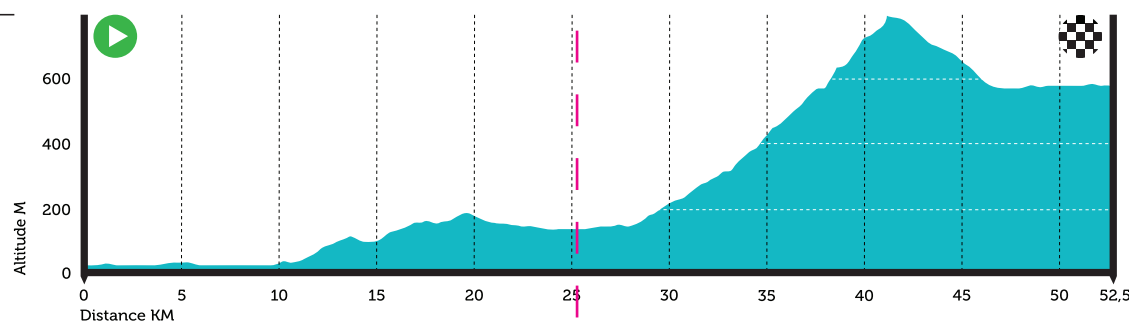
Ova jednosmjerna biciklistička ruta namijenjena je biciklistima koji preferiraju dug, konstantan, ali ne i pretjerano strm uspon. Osim toga, pružit će vam priliku vidjeti Velebit i s južne i sa sjeverne strane. Nakon starta u Starigradu, ruta će vas najprije povesti Jadranskom magistralom uz samu obalu do Rovenske te ćete se početi lagano uzdizati kanjonom Zrmanje do najviše točke (765 m), nakon čega slijedi 11 km zasluženog spusta prema Gračacu i jezeru Ričice.

EN

This bike route is intended for riders who prefer a long, constant but not too steep ascent. In addition, you will get the chance to see Velebit mountain range both from the southern and from the northern side. After the start in Starigrad, the route will first take you to the Adriatic road (Jadranska magistrala) right on the coast until you reach Rovenska and then you will start to slightly ascent the Zrmanja Canyon up to the highest point (765 m), followed by 11 km of well-deserved descent towards Gračac and Ričice lake.


TRAIL INFO:

Start / Finish: Starigrad/Štikada
Via: Jasenice - Zaton Obrovački - Gračac
Length: 52,5 km
Physical difficulty: 2
Elevation: 831 m
Category: ROAD
Trail name: ROAD 2



PODACI O STAZI:

Start / Cilj: Obrovac
Putem: Karin Gornji - Popovići - Bruška
Ukupna duljina: 52,1 km
Fizička težina: 2
Ukupni uspon: 627 m
Kategorija: CESTOVNI BIKIKLIZAM
Naziv staze: ROAD 5



HR

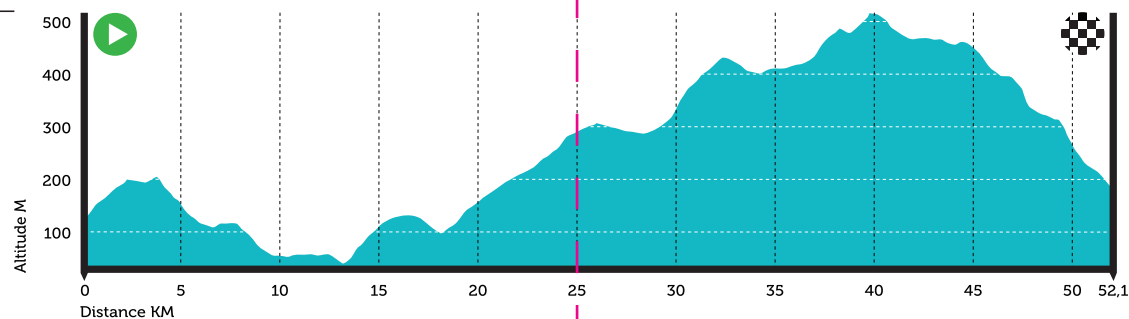
Vožnja ovom kružnom rutom prilagođena je biciklistima koji vole dinamičnu izmjenu terena s umjerenim usponima i vrlo raznolikim krajolikom. Ruta kreće iz Obrovca u kojem se ocrtavaju kameni obrisi utvrde knezova Kurjakovića u zeleno-modroj Zrmanji te se nastavlja uz Novigradsko i Karinsko more kroz gotovo napuštena sela zadarskog zaleđa.

EN

Riding on this circular route is adjusted to cyclists who prefer a dynamic exchange of grounds with moderate ascents and very diverse landscapes. The route starts from Obrovac with stone contours of the Kurjaković dukes fortress in the blue-green river Zrmanja and continues along the Novigrad and Karin Sea, through nearly abandoned villages of Zadar hinterland.

TRAIL INFO:

Start / Finish: Obrovac
Via: Karin Gornji - Popovići - Bruška
Length: 52,1 km
Physical difficulty: 2
Elevation: 627 m
Category: ROAD
Trail name: ROAD 5



Obrovac 1

ROAD
5