

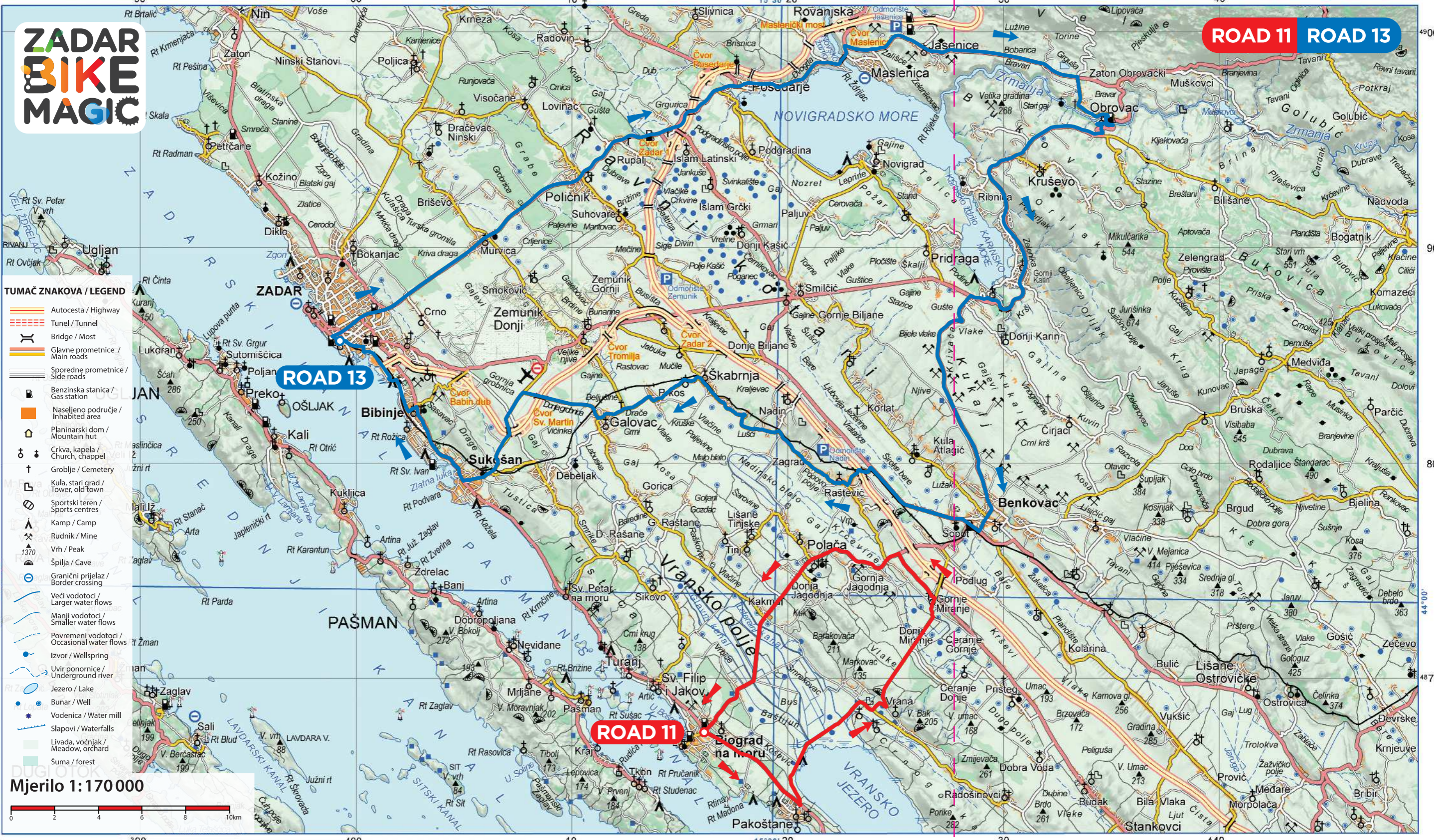
ZADAR BIKE MAGIC

ROAD 11 ROAD 13

TUMAČ ZNAKOVA / LEGEND

- Autocesta / Highway
- Tunel / Tunnel
- Bridge / Most
- Glavne prometnice / Main roads
- Sporedne prometnice / Side roads
- Benzinska stanica / Gas station
- Naseljeno područje / Inhabited area
- Planinarski dom / Mountain hut
- Crkva, kapela / Church, chapel
- Groblje / Cemetery
- Kula, stari grad / Tower, old town
- Sportski teren / Sports centres
- Kamp / Camp
- Rudnik / Mine
- Vrh / Peak
- Špilja / Cave
- Granični prijelaz / Border crossing
- Veći vodotoci / Larger water flows
- Manji vodotoci / Smaller water flows
- Povremeni vodotoci / Occasional water flows
- Izvor / Wellspring
- Uvir ponornice / Underground river
- Jezero / Lake
- Bunar / Well
- Vodenica / Water mill
- Slapovi / Waterfalls
- Livada, voćnjak / Meadow, orchard
- Šuma / forest

Mjerilo 1:170 000



KARTA VIII / MAP VIII




Biograd 2

ROAD

11

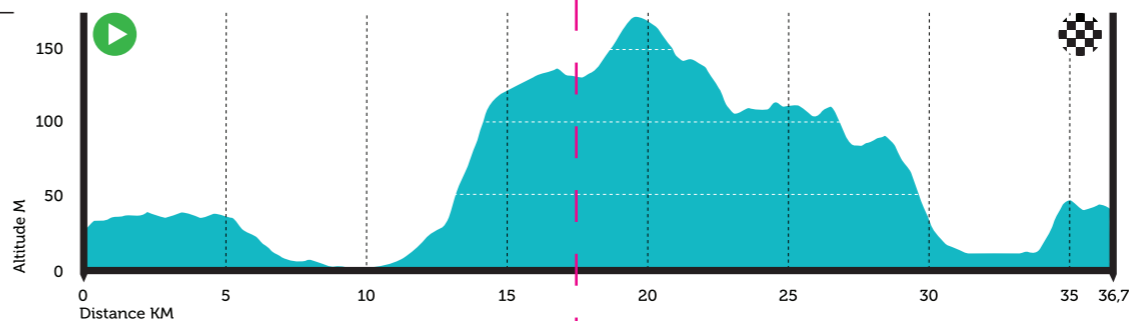
PODACI O STAZI:

Start / Cilj: Biograd na Moru
 Putem: Pakoštane - Vrana - Polača
 Ukupna duljina: 36,7 km
 Fizička težina: 1
 Ukupni uspon: 205 m
 Kategorija: CESTOVNI BIKIKLIZAM
 Naziv staze: ROAD 11




HR

Biciklistička ruta koja spaja more i unutrašnjost, polazi iz Biograda na Moru, poznatog turističkog i nautičkog centra u samom središtu jadranske obale. Prvi dio rute prolazi po magistralnoj cesti do mjesta Pakoštane, koje se smjestilo između dviju voda – slatke i slane. Lagana biciklistička ruta, pogodna i za trekking bicikle, prolazi uz prirodni fenomen – Park prirode Vransko jezero. Park je proglašen i uvršten na listu važnih ornitoloških područja u Europi koji pruža jedinstven doživljaj promatranja flore i faune parka.



TRAIL INFO:

Start / Finish: Biograd na Moru
 Via: Pakoštane - Vrana - Polača
 Length: 36,7 km
 Physical difficulty: 1
 Elevation: 205 m
 Category: ROAD
 Trail name: ROAD 11




Zadar 3

ROAD

13

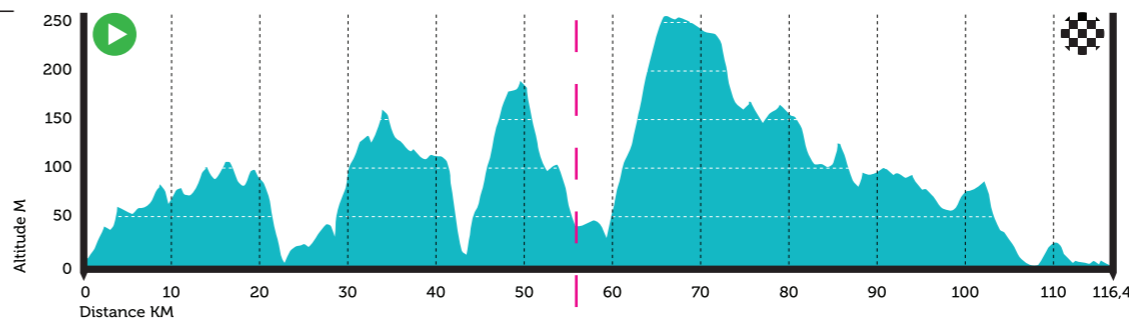
PODACI O STAZI:

Start / Cilj: Zadar
 Putem: Posedarje - Obrovac - Benkovac
 Ukupna duljina: 116,4 km
 Fizička težina: 3
 Ukupni uspon: 964 m
 Kategorija: CESTOVNI BIKIKLIZAM
 Naziv staze: ROAD 13



HR

Zahtjevna biciklistička ruta duga 116 km upoznat će vas sa zadarskim zaleđem kojeg simbolizira Novigradsko i Karinsko more te rijeka Zrmanja koja obiluje kanjonima i vodopadima. Duboki morski zaljev Novigradskog i Karinskog mora očarat će vas mirisima i okusima Mediterana, vrhunskim vinima i maslinovim uljem. Povratak na obalu vodi preko Ravnih kotara do Sukošana, odakle se magistralnom cestom vraćate do Zadra.



EN

This route, connecting the sea and the inland, starts from Biograd na Moru, the famous tourist and nautical destination located in the centre of the Adriatic coast. First part of the route is on the main coastal road to Pakoštane, located between two waters – fresh and salt water. This easy route, suitable for trekking riders as well, passes by a natural phenomenon – Nature Park Vransko jezero, which is included on the list of important ornithological areas in Europe, and offers unique feel of local flora and fauna.

EN

This demanding 116 km long route explores Zadar hinterland, Novigrad and Karin Sea and river Zrmanja, with many canyons and waterfalls. The deep bay of the Novigrad and Karin Sea offers beautiful scents and flavours of the Mediterranean, premium quality wines and olive oil. Route continues through Ravnih kotari and Sukošan, where coastal road takes you back to Zadar.

TRAIL INFO:

Start / Finish: Zadar
 Via: Posedarje - Obrovac - Benkovac
 Length: 116,4 km
 Physical difficulty: 3
 Elevation: 964 m
 Category: ROAD
 Trail name: ROAD 13

